

THC THE HIGH COUNCIL

The High Council is here to bring you a safe, comfortable experience through education and support from our welcoming staff ensuring that every visit ends on a high note.

Visit today to check out our extensive selection of products and accessories!

101 Hwy. 11 East, Fort Frances, ON

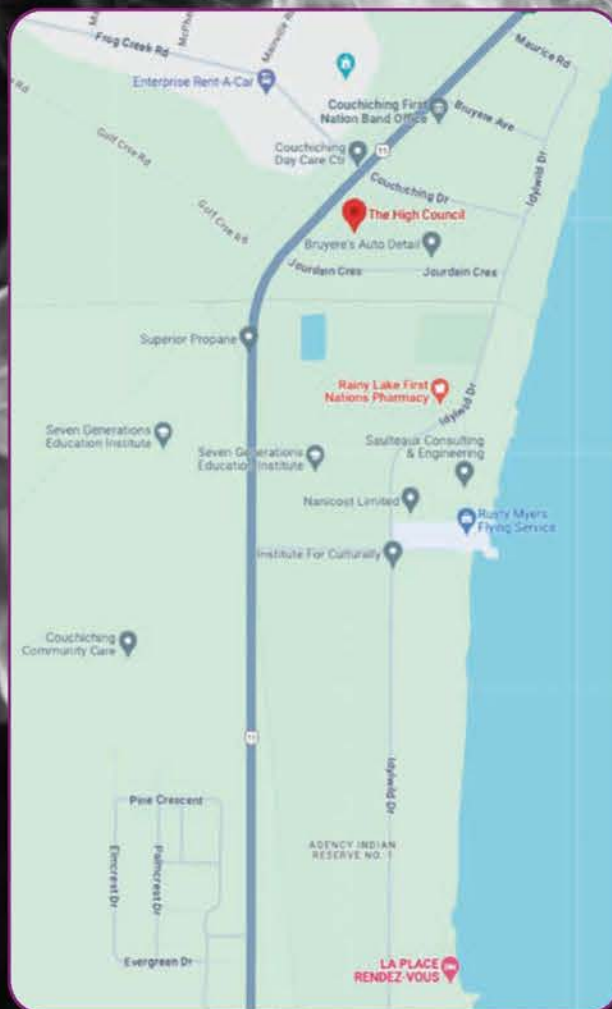
Email: ronarchie@outlook.com

Phone: (807) 271-6847

Store Hours:
Mon-Thurs: 10AM - 7PM
Fri: 10AM - 9PM
Sat: 10AM - 7PM
Sun: 10AM - 5PM

highcouncil.ca

Your cannabis experts!



Tamarack Island Wilderness Lodge

Lake of the Woods Ontario, Canada

Best rental boats you'll ever fish out of!



Phenomenal
Walleye
Smallmouth
Musky
fishing!

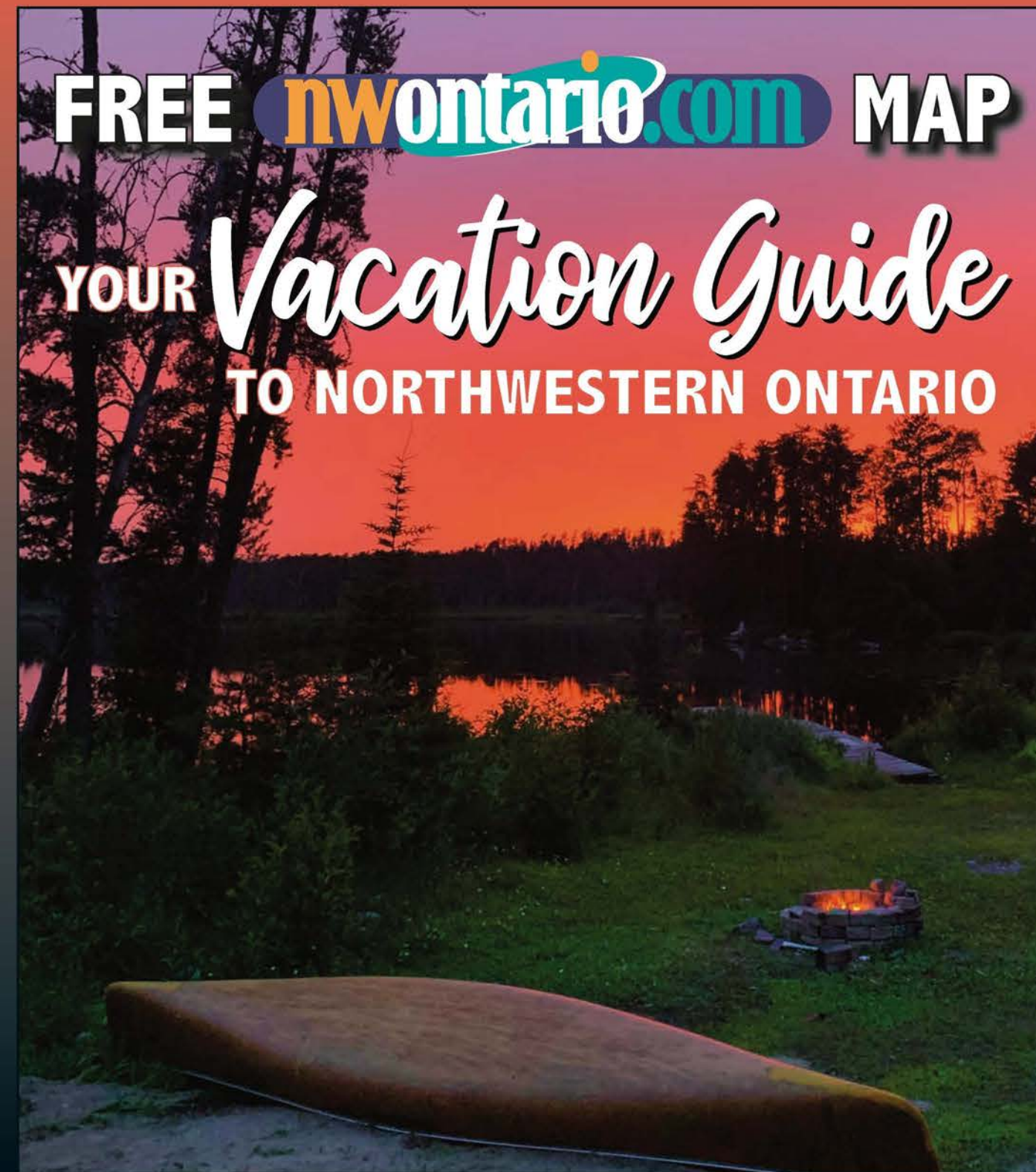
204-792-2097 204-437-2541
tamaracklodge.lotw@gmail.com

www.tamarackislandwildernesslodge.com




FREE **nwontario.com** MAP

YOUR *Vacation Guide*
TO NORTHWESTERN ONTARIO



Fort Frances—the gateway to the beauty and majesty of Northwestern Ontario. World-class bass fishing as well as trophy muskie, walleye and northern pike can be found in beautiful Rainy Lake. From the white sandy beaches of the Point Park to the view from the Lookout Tower or the logging tug Hallett, Fort Frances offers many exciting opportunities for adventure.

20 Stay. Fish. Eat.
AT THE ONLY RESORT HOTEL ON RAINY LAKE IN CANADA.



La Place RENDEZ-VOUS
rendezvoushotel.com | 1-800-544-9435

1 RAINBOW MOTEL

- Cable TV • A/C • DD Phone • Free Wi-Fi
- Fridges • In-Room Coffee • Microwave

T.F. 1 888 377 6466 Ph. 807 274 3268
therainbowmotel@yahoo.ca Fax 807 274 4577

2 Restaurant & Sports Bar
TAKE OUT | DELIVERY • 840 KING'S HWY - NEXT TO THE SUPER 8
807-274-2727 www.bostonpizza.com

Boston Pizza

3 HWY. 11 EAST, COUCHICHIING FIRST NATION

CC COMPLEX

FULL SERVICE GAS CONVENIENCE
SMALL GROCERIES
TOBACCO PRODUCTS
HIGH COUNCIL CAFE
LOCAL GOODS
LOTTERY CENTRE
ATM & SO MUCH MORE!

OPEN 7 DAYS A WEEK
7:00 A.M. - 10:00 P.M.
807-274-3392
@COUCHICHIINGCONVENIENCECOMPLEX

4 Fort Frances CHAMBER OF COMMERCE
— SINCE 1909 —

Shop Local – Buy, Eat, Enjoy!

Phone: 807-274-5773 • Fax: 807-274-8706
Toll Free: 1-800-820-3678
thefort@fortfranceschamber.com
www.fortfranceschamber.com

5 Fort Frances Business Improvement Area
Visit the Shops on Scott
Follow us on Facebook or email info@ffbia.com

6 the HARBOURAGE

Great Food • Scenic Views • Daily Specials • Cozy Atmosphere
Patio Dining • Take-Out Service

Hwy. 11 West Fort Frances 807-274-6611



TOWN OF Fort Frances

International Falls is home to many local attractions and thriving businesses which cater to your every need. The beauty of Voyageurs National Park and its interconnected waterways, islands, campsites and wildlife draw thousands to its shores each year. The Bronko Nagurski Museum and the Koochiching County Historical Museum highlight the history of our area. Come and see what International Falls has to offer!

CITY OF International Falls

1 Ronning's
Borderland's Outfitters!

Men's & Women's clothing & footwear,
Women's boutique clothing, children's clothing, footwear and toys, unique gifts, local foods & crafts and SO much more!

INTERNATIONAL FALLS • BAUDETTE ROSEAU • THIEF RIVER FALLS

2 AmericInn
BY WYNDHAM

BRAND NEW LOCATION
PUB BEER/WINE & PULL TABS
FREE BREAKFAST • INDOOR POOL + HOT TUB • GUEST RECEPTION
WI-FI • DOG-FRIENDLY
NEAR US • CANADIAN BORDER

AmericInn by Wyndham | 2500 Keenan Drive
International Falls, MN 56649 | 218-209-2487

22 A FIRST-CLASS TRAVEL EXPERIENCE

Falls International Airport (INL)
Your international gateway to destinations worldwide! Whether you're traveling locally, nationally or internationally, we provide a local commitment to world-class service.

MANY GREAT AMENITIES OFFERED:

- Daily Direct Flights to MSP • Free Parking
- Easy Baggage Claim • Free Wi-Fi
- Shorter Lines • Passenger Jet Bridge
- Car Rental • Taxi Service • Charters
- U.S. Port of Entry • FBO Services (including Fuel) • Einarson Flying Service, Inc.

3214 Second Ave. E.
International Falls, MN 56649
www.internationalfallsairport.com

21 Planning to cross the border?

Visit cbsa.gc.ca before travelling to Canada:

- verify current border requirements
- find out if you are eligible to enter Canada
- submit your information in ArriveCAN before arriving
- ensure that you carry proper identification
- make sure the items you bring are not prohibited
- check estimated border wait times

Vous prévoyez de traverser la frontière?

Consultez le site asfc.gc.ca avant votre voyage au Canada :

- vérifiez les exigences actuelles à la frontière;
- découvrez si vous avez le droit d'entrer au Canada;
- soumettez vos renseignements dans ArriveCAN avant d'arriver;
- faites en sorte d'avoir en main les pièces d'identité requises;
- assurez-vous que les articles que vous apportez ne sont pas prohibés;
- vérifiez les temps d'attente estimés à la frontière.

@CBSANOR / @ASFCRNO 1-800-461-9999

Canada

Book Now to GET ON THE 2025 MAP!
CALL 1-800-465-8508 OR EMAIL RFARMER@FORTFRANCES.COM

9 Pro Shop Souvenirs & Gifts Groceries

HELLIAR'S RESORT

Nestor Falls | 807-484-2400 | helliars.com



CITY OF Kenora

Kenora is North America's premier boating destination and is the connection to Lake of the Woods and its 14,522 islands. Visitors flock to the area year round to experience many different activities that include swimming, biking, fishing, hiking, boating, ice fishing, snowboarding, skiing and snowmachining. No matter what you decide adventure is coming your way when you visit the city of Kenora!

Population: 14,967
Distance from Fort Frances/
International Falls:
215 km/134 miles



Emo, located along the banks of Rainy River, is a vigorous resort community with a beautifully developed waterfront that includes a boat launch and park area as well as hiking and biking trails.



EMO

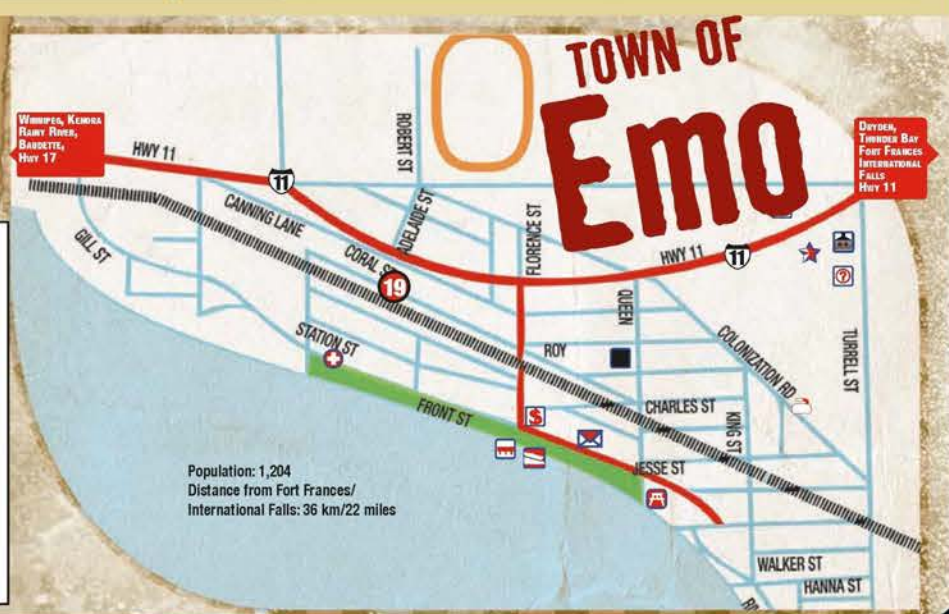
A perfect community in which to work and play!

Featuring a full complement of retail amenities, well known events, and comfortable lifestyle activities.

JOIN US FOR...

- Spring Fever Days in April and the Emo Walleye Classic Fishing Tournament in May.
- Emo Spray Park open from June to September.
- Stock Car Racing Saturdays all summer at the Emo Speedway and the Rainy River Valley Agricultural Society Fall Fair in August.
- Holly Daze Christmas Shopping event in December.

Contact us at 807-482-2378 www.emo.ca



Population: 1,204
Distance from Fort Frances/
International Falls: 36 km/22 miles

Experience Lake of the Woods FROM A DIFFERENT ANGLE



Sioux Narrows & Nestor Falls

THE SUMMER VACATION YOU ALWAYS IMAGINED.

Located on the beautiful eastern shores of Lake of the Woods, a visit to Sioux Narrows-Nestor falls will result in one of the most relaxing and inspiring vacations of your life. Staying in Sioux Narrows-Nestor Falls (in a lodge, hotel, campground or cabin) is about building connections with nature, exploring new spaces in new ways, creating family memories, and... of course fishing.

Each year visitors from all over the world journey to Sioux Narrows-Nestor Falls for an unforgettable vacation. This year, we invite you to come and experience our community for yourself.

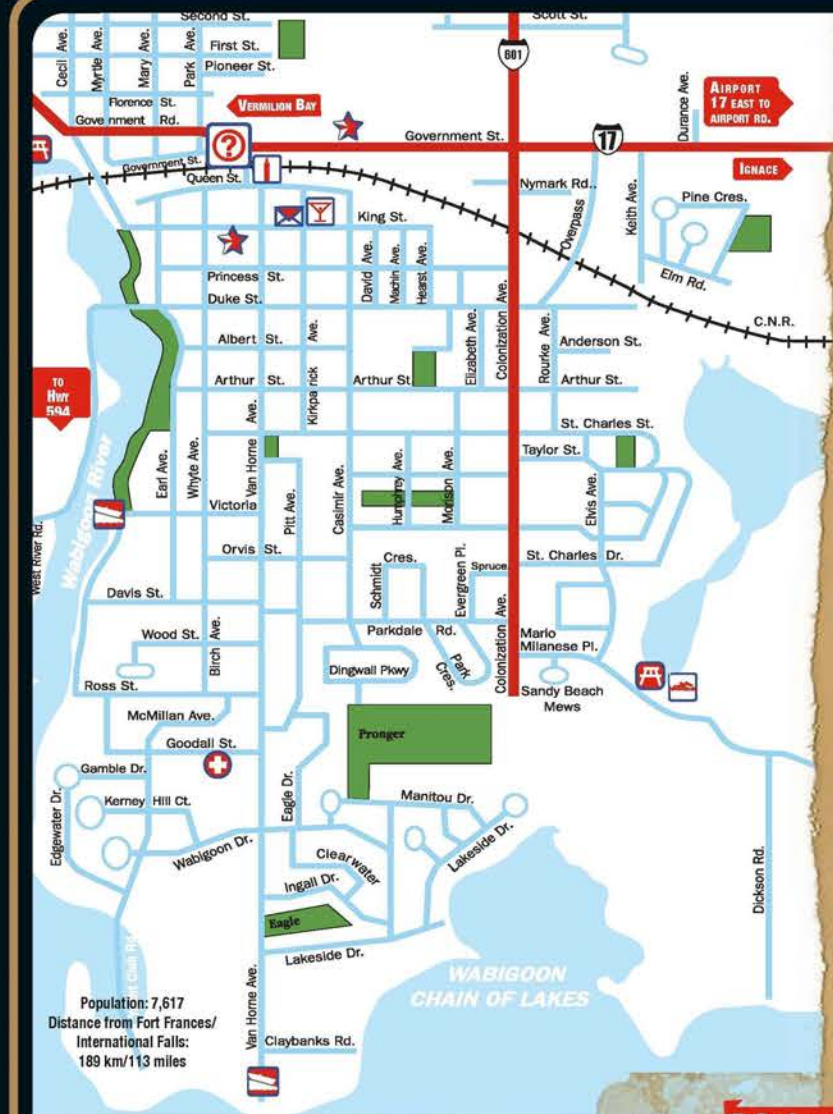
WHILE YOU ARE HERE, DON'T MISS:

- "The Lake"
- Sioux Narrows and Caliper Lake Provincial Parks & Beaches
- White Moose Golf Course
- Our amazing trail system
- The Northern Ontario Sport Fishing Centre
- The unique local shopping experience
- The mouthwatering dining options
- The Bridge & The Falls

GET SOCIAL:   

VISIT US: snnf.ca





CITY OF Dryden

Dryden is where the rugged beauty of Northwestern Ontario meets the bright lights of the city. It is a vibrant urban community surrounded by the unsurpassed beauty of the boreal forest, freshwater lakes and spectacular vistas. It offers something for everyone – the perfect blend of opportunities for visitors and residents alike. Situated between Winnipeg and Thunder Bay, our City is located on the Wabigoon Chain of Lakes in the heart of the great outdoors.



TOWN OF Ear Falls

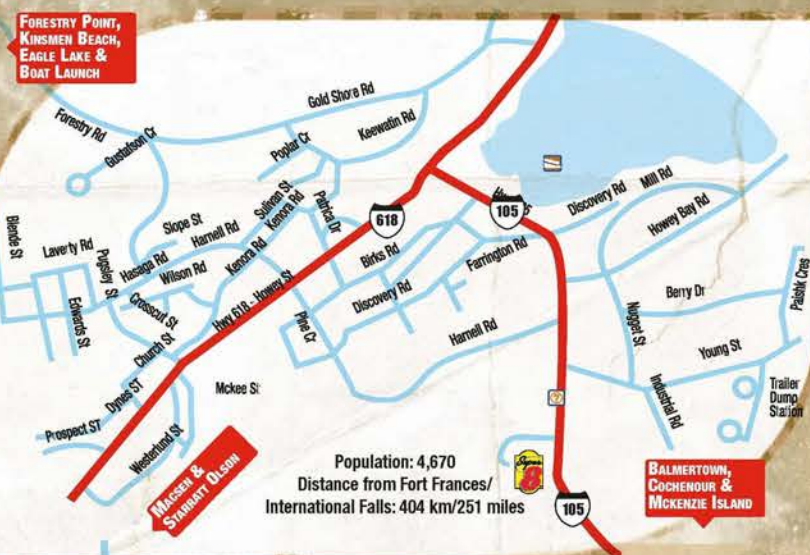
Ear Falls, located on the shores of famous Lac Seul and the English River, offers residents and visitors a spectacular playground that is enjoyed year round. Whether you are here for a lifetime, or just for one day, you will be struck by the beauty of the region, and impressed by the modern town that lies in the middle of the Canadian wilderness.



Population: 1,026
Distance from Fort Frances/
International Falls: 333 km/207 miles

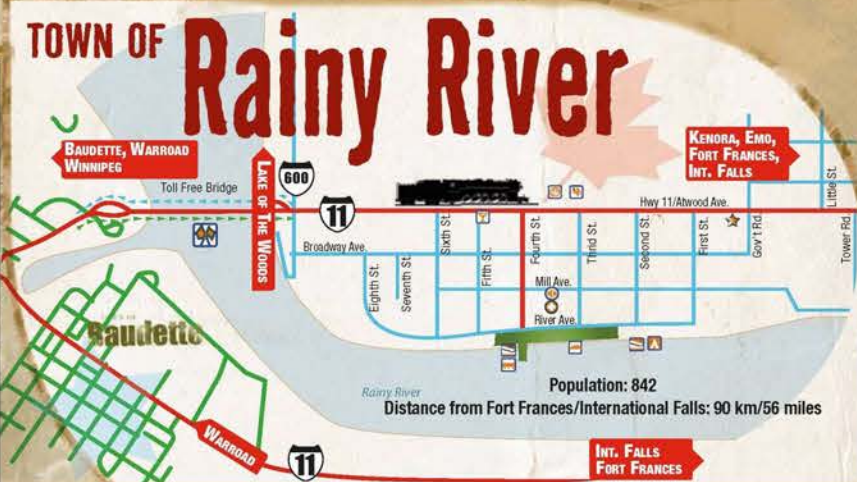
TOWN OF Red Lake

Looking for a great summer adventure? Then come visit the full-service community of Red Lake and see what we have to offer. We are the Gateway to Woodland Caribou Provincial Park. The Norseman Floatplane Festival celebrates Red Lake's aviation history, while the Heritage Centre features exhibits on Aboriginal history, gold mining, the fur trade and much more.



TOWN OF Vermilion Bay

Vermilion Bay is located in the heart of Sunset Country on the TransCanada Highway between Dryden and Kenora. Located at the start of Hwy. 105 which leads to Ear Falls and Red Lake, Vermilion Bay is a full-service community that meets and exceeds all your needs. Stop in to begin your trip of a lifetime!



COME & EXPLORE THE UNIQUE POSSIBILITIES!



The Town of Rainy River is your gateway to Northwestern Ontario and southward, to neighbouring Baudette, Minnesota. Rainy River is the ideal choice for family living and retirement and offers unparalleled opportunities as a unique vacation destination.

Box 488, Rainy River, ON P0W 1L0
807-852-3244 • www.rainyriver.ca

From its idyllic setting on the banks of its namesake waterway, The Town of Rainy River is a centre for bustling trade, comfortable amenities and relaxing past times. A "border town" sharing a toll-free bridge with Baudette, Minnesota, Rainy River is the ideal choice for residents and offers unparalleled opportunities as a vacation destination.

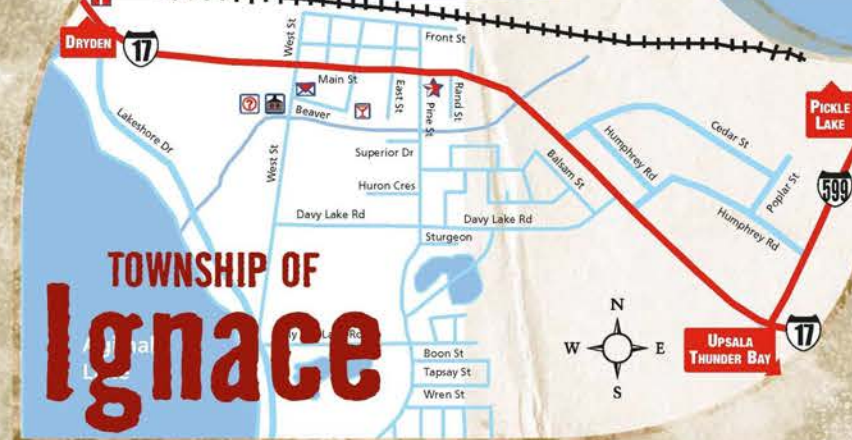
TOWN OF Sioux Lookout

Sioux Lookout, the "Hub of the North", is located between Thunder Bay, Ontario and Winnipeg, Manitoba. The Municipality of Sioux Lookout is surrounded by the rugged Canadian Shield, endless forest and an extensive lake and river system. So come join us - whether you're here for a few days or a lifetime, the Hub of the North is a truly special place to be.

SIoux LOOKOUT AIRPORT (YXL)
Hub of the North

- Home to daily scheduled flights from our friends at Wasaya Airways, Bearskin Airlines, Perimeter Aviation and North Star Air
- Fast and Friendly Service
- Alfside and Groundside Commercial and Industrial Land for Lease
- Terminal Advertising Available
- Quick Serve Concessions
- Short Term and Long Term Parking Available

For More Information Contact:
Ben Hanchuk
Airport Manager
807-737-2829 ext. 5502
manager@cyxl.ca



Ignace has a variety of year-round outdoor adventures, historical and archeological sites and wilderness routes like the Turtle River White-Otter Provincial Park and the English River system. Our Town Mascot, Iggy the White Otter, and the staff at the Ignace Tourist Information Centre are ready to help you discover more about our area.

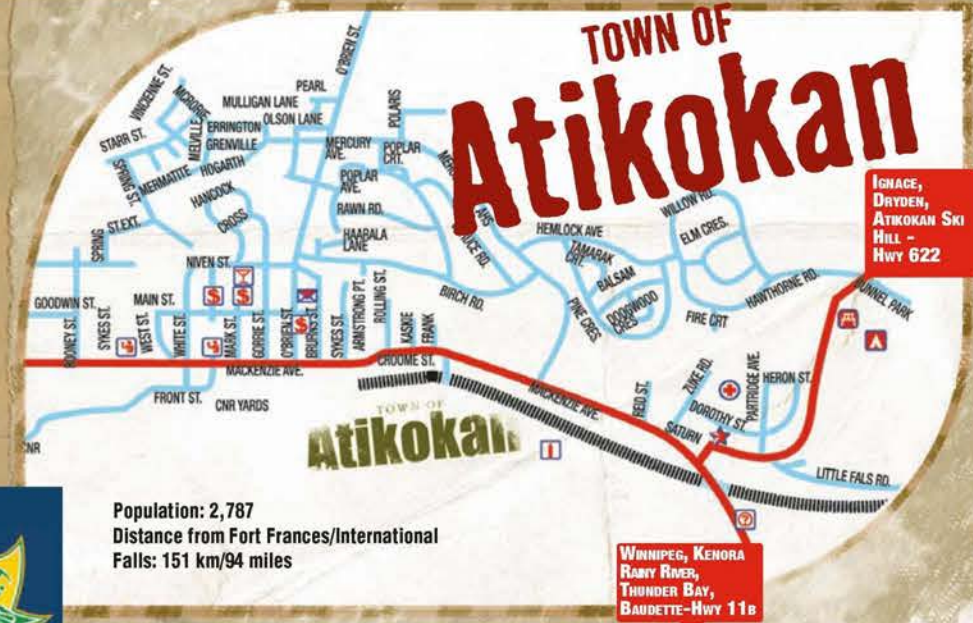
Population: 1,202
Distance from Fort Frances/International Falls: 296 km/184 miles



Atikokan is located off Hwy. 11, between Thunder Bay and Fort Frances. Known as the "Canoeing Capital of Canada", Atikokan is a safe, healthy community with a diverse economy, strong ties to the wilderness and a pioneering spirit. Located 30 minutes from beautiful Quetico Provincial Park and nearby White Otter Castle, Atikokan offers many adventures for visitors and residents alike.

Atikokan
naturally wild

WWW.VISITATIKOKAN.COM
WWW.ATIKOKAN.CA



Book Now to GET ON THE 2025 MAP!

RESERVE YOUR SPACE TODAY. CALL 1-800-465-8508 OR EMAIL RFARMER@FORTFRANCES.COM

MANITOU WEATHER STATION
100% ROYAL SOVEREIGN

PROUD NEW OWNERS OF Barker Bay Resort & Outposts
barkerbay.com

FOR MORE INFORMATION CALL 1-(866)-561-5672
Kris Esselink, 807 276 4394 | Kerrilyn Esselink, 807 276 9534
or email your enquiry to info@manitouweatherstation.com

FLINT HOUSE

www.manitouweatherstation.com