

# Kenora Miner & News



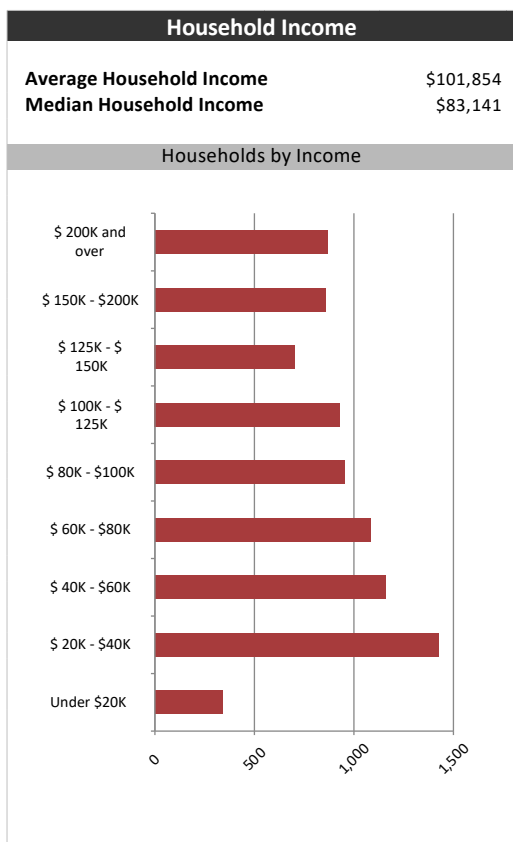
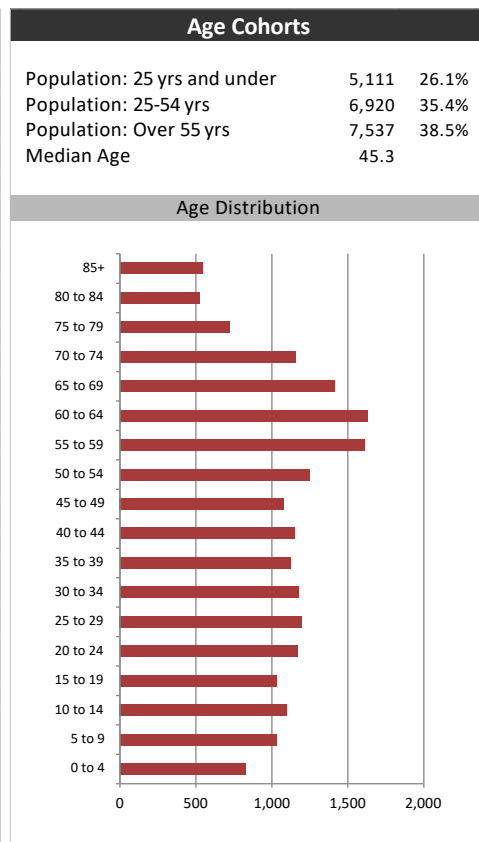
## Summary Report

March 12, 2021

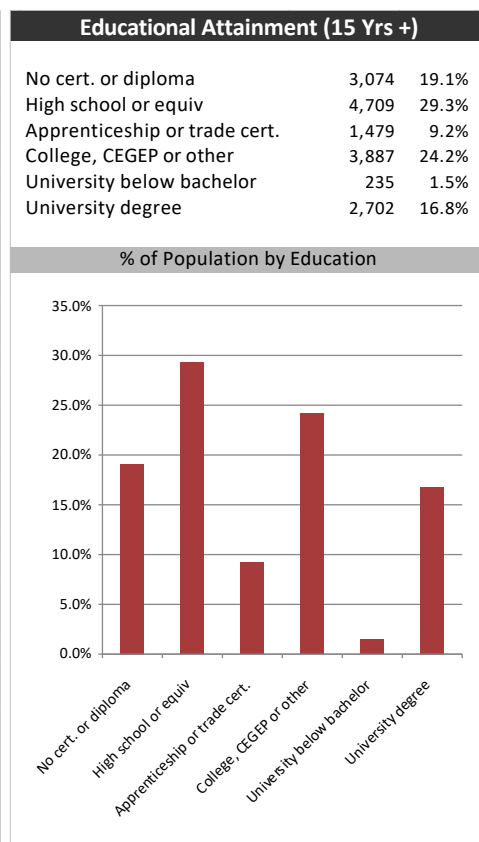
Market Information		
Average Household Spending / Yr		
Mortgage payments	\$	3,680
Cell Phone, Pager & Services	\$	1,220
Internet Access Services	\$	532
Home Renovations	\$	2,281
Retirement & pension fund payments	\$	1,932
Lotteries	\$	976
Health Insurance	\$	619
Household appliances	\$	474
Furnishings	\$	1,375
Computer hardware	\$	157
Auto/Truck Purchase	\$	8,361
Auto/Truck Rental or Lease	\$	112
Air Travel	\$	415
Age of Home Owners		
15 to 24 years	195	2.4%
25 to 34 years	1,020	12.4%
35 to 44 years	1,217	14.7%
45 to 54 years	1,353	16.4%
55 to 64 years	1,878	22.8%
65 to 74 years	1,484	18.0%
75 years or over	1,108	13.4%

Population & Household Summary	
Total Population	19,567
Population Growth 2015-2020	1.2%
Population Growth 2020-2025	2.9%
Total Households	8,253
Household Growth 2015-2020	1.7%
Household Growth 2020-2025	3.2%
% of Households with Children	35.7%
% of Households - Married w/ Kids	24.2%
% of Households - Single Parent	11.5%
% of Households by Household Size	

Household Size	% of Households
1 person	30.0%
2 persons	38.0%
3 persons	13.5%
4 persons	12.0%
5 or more persons	6.5%



Visible Minorities & Language	
Population by Visible Minority	
Chinese	0.2%
South Asian	0.3%
Black	0.3%
Filipino	0.7%
Latin American	0.1%
Southeast Asian	0.1%
Arab	0.0%
West Asian	0.0%
Korean	0.0%
Japanese	0.0%
Visible minority, n.i.e.	0.1%
Multiple visible minorities	0.1%
Population by Mother Tongue	
Single Responses	98.6%
English	88.8%
French	1.8%
Non-Official languages	7.9%
Multiple responses	1.4%



# Kenora Miner & News

## Distribution Map

### Map

