

# Thessalon North Shore Sentinel



## Summary Report

June 7, 2019

Market Information		
Average Household Spending / Yr		
Mortgage payments	\$	3,513
Cell Phone, Pager & Services	\$	861
Internet Access Services	\$	438
Home Renovations	\$	1,375
Retirement & pension fund payments	\$	1,485
Lotteries	\$	1,226
Health Insurance	\$	351
Household appliances	\$	691
Furnishings	\$	923
Computer hardware	\$	149
Auto/Truck Purchase	\$	6,548
Auto/Truck Rental or Lease	\$	84
Air Travel	\$	551

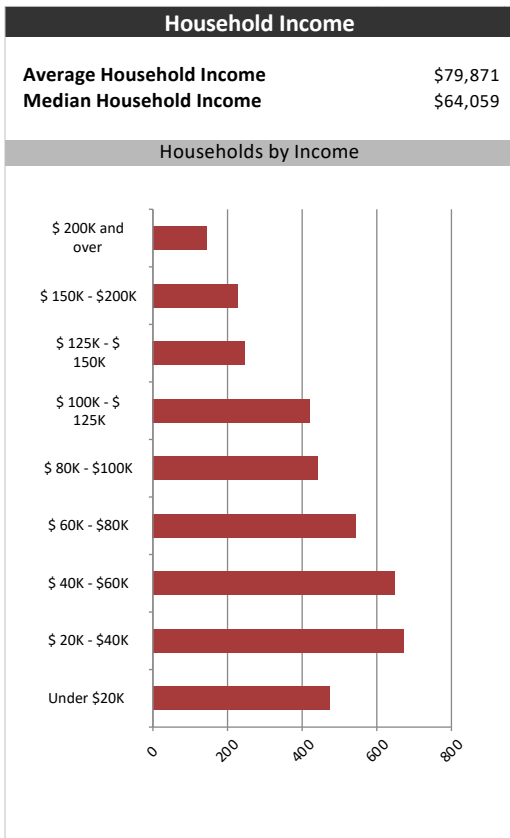
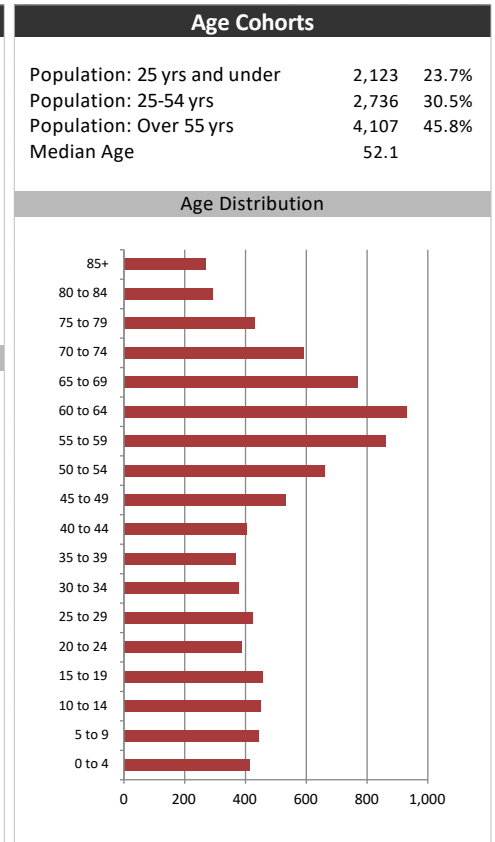
  

Age of Home Owners		
15 to 24 years	62	1.6%
25 to 34 years	353	9.3%
35 to 44 years	373	9.8%
45 to 54 years	654	17.3%
55 to 64 years	970	25.7%
65 to 74 years	784	20.7%
75 years or over	587	15.5%

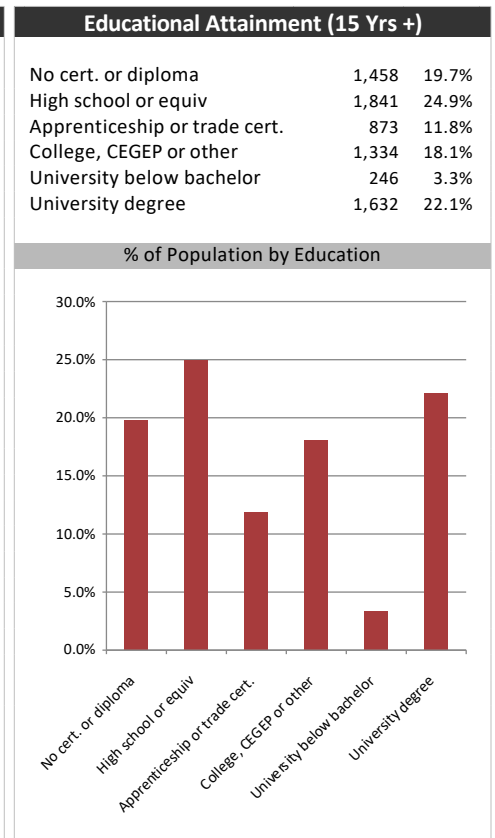
Population & Household Summary	
Total Population	8,967
Population Growth 2013-2018	0.5%
Population Growth 2018-2023	-1.1%
Total Households	3,783
Household Growth 2013-2018	3.5%
Household Growth 2018-2023	-0.5%
% of Households with Children	30.9%
% of Households - Married w/ Kids	24.2%
% of Households - Single Parent	6.6%

% of Households by Household Size	
1 person	25.0%
2 persons	46.5%
3 persons	12.0%
4 persons	9.0%
5 or more persons	6.5%



Visible Minorities & Language	
<b>Population by Visible Minority</b>	
Chinese	0.1%
South Asian	0.1%
Black	0.0%
Filipino	0.0%
Latin American	0.0%
Southeast Asian	0.0%
Arab	0.0%
West Asian	0.0%
Korean	0.1%
Japanese	0.1%
Visible minority, n.i.e.	0.0%
Multiple visible minorities	0.0%
<b>Population by Mother Tongue</b>	
Single Responses	99.6%
English	90.3%
French	3.6%
Non-Official languages	5.7%
Multiple responses	0.4%



# Thessalon North Shore Sentinel



*Distribution Map*

Map

